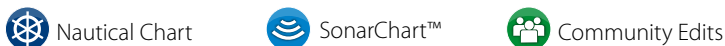




GPS CHARTPLOTTER COMPATIBILITY GUIDE
EMEA-APAC
PAGE 1 / 3

Starting from 2013, our products are provided on 2 GB or larger memory cards. Always make sure your GPS chartplotter is compatible. Some GPS chartplotters may be compatible with 2 GB memory cards but may still have difficulty with large file sizes.

MODEL	FORMAT	NAVIONICS+ NAVIONICS Updates	NAVIONICS+ NAVIONICS Updates	Platinum+	NEW! SonarChart™ Live ²	
		Global Regions (2 GB) Small (2 GB) ¹	Preloaded Regions (4-8 GB)	4-8-16 GB		
B&G Zeus Touch 7, 8, 12; Zeus² 7, 9, 12	SD/MSD					A B
	SD/MSD					B
FURUNO NavNet VX2	SD/MSD					B
geonak G12; G10	SD/MSD					B
	SD/MSD					B
	CF					B
	SD/MSD					B
	CF					B
Multy; 11 Flash, Sun, Sunshine; 10 C; 8 Sunshine; 7 C; 6 Sun, Sunshine; 5 C; 4 CXS, C	CF					B
7 Wide, Wide Net; 5 Touring; 4 Gipsy, Gipsy NMEA	CF					B
HUMMINBIRD ONIX 8ci Combo, 8ci SI Combo, 10ci Combo, 10ci SI Combo; ION 10, 12	SD/MSD					B
	SD/MSD					B
	SD/MSD					B
	SD/MSD					B
	SD/MSD					B
1199CI HD SI, 1199CI HD SI KVD, 1198c SI, 1197, 1159CI HD, 1159CI HD XD, 1159CI HD DI, 1158c, 1158c DI, 1157, 1155, 999CI HD SI, 999CI HD SI KVD, 998c HD SI, 998c SI, 998, 997, 967, 959CI HD, 959CI HD XD, 959CI HD DI, 958c HD, 958c HD DI, 958, 957, 955, 947, 937, 917, 899CI HD SI, 899CI HD SI NAV, 899CXI HD SI, 898c HD SI, 859CI HD, 859CI HD XD, 859CI HD DI, 858c HD, 858c HD DI, 858; HELIX 10 SI GPS KVD, 10 SI GPS, 10 DI GPS, 10 SONAR GPS, 9 SI GPS KVD, 9 SI GPS, 9 DI GPS, 9 SONAR GPS	SD/MSD					B
987, 798ci HD SI, 798, 797, 788ci HD, 788ci HD DI, 788ci HD Combo CHO, 787, 786, 785, 767, 757, 755, 737, 698CI HD SI, 698CI HD SI KVD, 688CI HD, 688CI HD DI, 688CI HD XD, 688 ci HD DI KVD NAV; 598ci HD SI, 597ci HD, 597ci HD DI, 597, 587ci HD, 587; HELIX 5 DI GPS, 5 XD GPS, 5 SONAR GPS, 5 GPS, 7 SI GPS, 7 SI GPS KVD, 7 DI GPS, 7 SONAR GPS, 7 GPS	SD/MSD					B
768, 581i, 581, 580i, 580, 398ci SI, 386ci, 386ci DI, 385ci, 385ci DI, 365i, 365; HELIX 5 SI GPS, 5 SI GPS KVD	SD/MSD					B
595c	SD/MSD					B



¹ Navionics+ Small charts will be available from March 2016.

² The most efficient way to enhance SonarChart™ is with SonarChart™ Live because sonar logs are automatically sent to Navionics through the mobile device and you can monitor the improvements while navigating. SonarChart™ Live is a feature available with any version of our Boating app. Learn more at navionics.com/en/sonarchart-live.

³ Latest firmware release is required to run memory cards over 2 GB.

⁴ Cannot record sonar logs on the unit. We recommend using SonarChart™ Live.

Starting from 2013, our products are provided on 2 GB or larger memory cards. Always make sure your GPS chartplotter is compatible. Some GPS chartplotters may be compatible with 2 GB memory cards but may still have difficulty with large file sizes.

MODEL	FORMAT	NAVIONICS+ NAVIONICS Updates	NAVIONICS+ NAVIONICS Updates	Platinum+	NEW! SonarChart™ Live ²						
		Global Regions (2 GB) Small (2 GB) ¹	Preloaded Regions (4-8 GB)	4-8-16 GB							
LOWRANCE											
HDS Gen3 12, 9, 7	SD/MSD										Built-in Wi-Fi
HDS Gen2 Touch 12, 12m, 9, 9m, 7, 7m; HDS Gen2 5, 5m, 7, 7m, 8, 8m, 10, 10m; Elite Ti 5, 7	SD/MSD										A B
HDS Gen1 5, 5m, 7, 7m, 8, 8m, 10, 10m	SD/MSD										B
Elite 4 HDI, 5 HDI, 7 HDI, 4 CHIRP, 5 CHIRP, 7 CHIRP, 9 CHIRP; Mark 4 HDI, 4 CHIRP; Hook 4, 5, 7, 9	SD/MSD ³										A B
Elite 7 Broadband, 7M Gold	SD/MSD										B
Elite 4, 4DS, 4m, 4m HD, 5, 5 DSI, 5m, 5m HD; Mark 4 (MicroSD only); LMS 527c df iGPS, 525c df, 522c IceMachine, 522c iGPS, 520c; LCX 113c HD, 112c, 37c, 28c HD, 27c; GlobalMap 9300, 9200, 8300, 8200, 7300, 7200, 5300, 5200, 5150	SD/MSD										B
MAGELLAN											
eXplorist 510, 610, 710	SD/MSD										B
MURPHY											
HelmView HV1000i, HV700T, HV700, HV450	MSD										B
NORTHSTAR ✶											
6100i (requires S/W update 7.76)	CF										B
6000i	CF										B
NAVIO P											
Genius 7 Glass, 15 Glass, 7, 10, 13, 15	MSD										B
Raymarine											
e-Series 7, 7D, 95, 97, 125, 127, 165 eS-Series 7, 9, 12, 75, 77, 78, 97, 98, 127, 128 c-Series 95, 97, 125, 127 a-Series 6, 7, 9, 12, 65, 67, 68, 75, 77, 78, 95, 97, 98, 125, 127, 128 gS-Series 95, 125, 165, 195	MSD										B
Dragonfly 4 PRO, 5 PRO, 7 PRO	MSD										Built-in Wi-Fi
Dragonfly 5 M, 6, 7	MSD										B
<i>Note: MSD to CF card adapter compatible with some models. Consult www.raymarine.com for details.</i> G-Series G120, G150, G170, G190, GPM400 E-Series E120, E80 E-Series Widescreen E140W, E120W, E90W C-Series Widescreen C140W, C120W, C90W A-Series 70, 70D, 57, 57D, 50, 50D	CF										B
C-Series C120; C80; C70	CF ³										B
Raychart 400, 435, 435i	CF										B

Nautical Chart SonarChart™ Community Edits


























































¹ Navionics+ Small charts will be available from March 2016.

² The most efficient way to enhance SonarChart™ is with SonarChart™ Live because sonar logs are automatically sent to Navionics through the mobile device and you can monitor the improvements while navigating. SonarChart™ Live is a feature available with any version of our Boating app. Learn more at navionics.com/en/sonarchart-live.

³ Latest firmware release is required to run memory cards over 2 GB.

⁴ Cannot record sonar logs on the unit. We recommend using SonarChart™ Live.

Starting from 2013, our products are provided on 2 GB or larger memory cards. Always make sure your GPS chartplotter is compatible. Some GPS chartplotters may be compatible with 2 GB memory cards but may still have difficulty with large file sizes.

MODEL	FORMAT	NAVIONICS+ NAVIONICS Updates		Platinum+	NEW! SonarChart™ Live ²
		Global Regions (2 GB) Small (2 GB) ¹	Preloaded Regions (4-8 GB)		
 SAMSUNG ENC NAVIS 2500, 2600, 3000, 3100, 3700, 3800, 5100, 700, 800; N/NF 100, 120, 3800, 430, 5100, 560, 700, 800	SD/MSD	 	 		
 SIMRAD NSE 8, 12; NSS 7, 8, 12, NSS evo2 7, 9, 12, 16, 7m, 9m	SD/MSD	  	  	  	 
GO7, GO5 XSE	SD/MSD	  	  	  	
<i>Processor supporting external monitor (size range: 15 - 24 depending on buyers' choice)</i> NSO evo2	SD/MSD	  	  	  	 
NSO	SD/MSD	  	  	  	
 SITEX SAS-300, SVS-460, SVS-460 4, SVS-560, SVS-560 5, SVS-750, SVS-760, SVS-760 7, SVS-880, SVS-1010	SD/MSD	  ⁴ 	  ⁴ 		

SONARCHART™ LIVE

Built-in Wi-Fi This plotter can connect wirelessly, with no need of external Wi-Fi routers, and easily enable SonarChart™ Live.

EXTERNAL WI-FI ROUTERS

A **GoFree WIFI-1 Module** by Navico



B **Sonar Server** by Digital Yacht - connect it to your plotter or to your sounder











STAND ALONE WI-FI SOUNDERS

Wi-Fish by Raymarine




SonarPhone T-BOX by Vexilar - SP200 and SP300



PC APPLICATION	MFG	NAVIONICS+ NAVIONICS Updates		Platinum+
		Global Regions (2 GB) Small (2 GB) ¹	Preloaded Regions (4-8 GB)	
	Fugawi 5, Raymarine Voyage Planner, Lowrance Insight Planner, Simrad Insight Planner, B&G Insight Planner	 	 	 
<i>Limited Platinum+ compatibility. Check with manufacturer.</i>	CT Systems, Delius Klasing, Digital Yacht's Smarter-track, Elettronica Marittima, ENL, Eole, Euronav, Fugawi ENC, Navigation Planner, PC Plotter, P-Sea, ScanNav, SW&N, Tikinavigator, Yachtcontrol			



Nautical Chart



SonarChart™



Community Edits

¹ Navionics+ Small charts will be available from March 2016.

² The most efficient way to enhance SonarChart™ is with SonarChart™ Live because sonar logs are automatically sent to Navionics through the mobile device and you can monitor the improvements while navigating. SonarChart™ Live is a feature available with any version of our Boating app. Learn more at navionics.com/en/sonarchart-live.

³ Latest firmware release is required to run memory cards over 2 GB.

⁴ Cannot record sonar logs on the unit. We recommend using SonarChart™ Live.